



# ILLINOIS (Va., extinct)

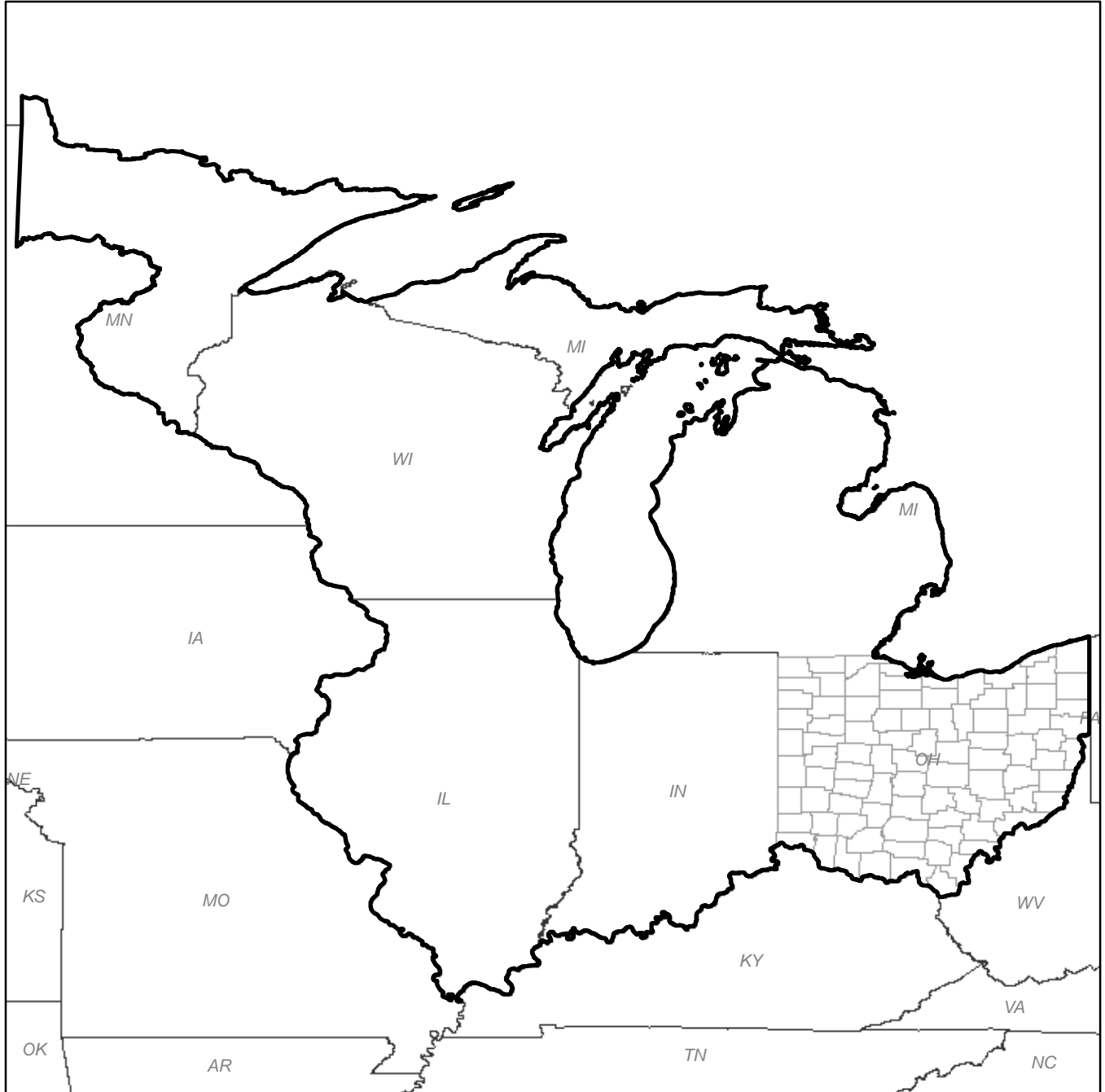
Version 1

Map scale is unavailable.

12/9/1778 - 2/29/1784

Heavy line depicts historical boundary.  
Base map shows present-day information.

© The Newberry Library 2010



ILLINOIS County (Va., extinct) created by Virginia to encompass all territory north and west of the Ohio River and east of the Mississippi River claimed by Virginia on the basis of its 1609 charter; ILLINOIS County included all of present Ohio.

277,317 sq. mi.

Hening, 9:552-555, 10:303-304; Robinson, 55





# Unorganized Federal Territory

Version 1

Map scale is unavailable.

3/1/1784 - 9/13/1786

Heavy line depicts historical boundary.  
Base map shows present-day information.

© The Newberry Library 2010



Virginia ceded to the U.S. its charter claims to territory "northwestward of the river Ohio". All of present Ohio became unorganized federal territory although certain states still claimed parts of the western lands based on their colonial charters.

41,261 sq. mi.

(Cappon, Petchenik, and Long, 62, 130-131; Hening, 11:571-575)





# Unorganized Federal Territory

Version 2

9/14/1786 - 7/12/1787

Map scale is unavailable.

© The Newberry Library 2010

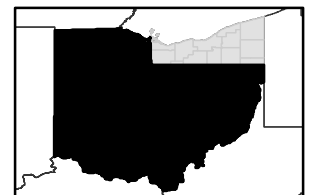
Heavy line depicts historical boundary.  
Base map shows present-day information.



The U.S. accepted Connecticut's cession of lands north and west of Pennsylvania and the Ohio River, except for a tract (Western Reserve) lying north of 41 deg. N. Lat. (Conn. southern line) & extending 120 mi. west of Penn.

35,936 sq. mi.

(Terr. Papers U.S., 2:24 n. 62)





# Northwest Territory

Version 1

Map scale is unavailable.

7/13/1787 - 7/26/1788

Heavy line depicts historical boundary.  
Base map shows present-day information.

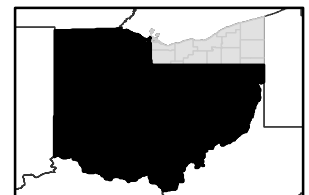
© The Newberry Library 2010



The U.S. created the Territory of the United States Northwest of the River Ohio (Northwest Territory) from unorganized federal territory. Map depicts non-county area of the Northwest Territory in present Ohio. Connecticut retained the Western Reserve.

35,936 sq. mi.

(Terr. Papers U.S., 2:39-50)





# WASHINGTON

Version 1

7/27/1788 - 2/10/1792

Map scale is unavailable.

© The Newberry Library 2010

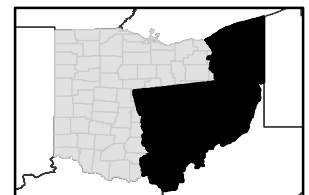
Heavy line depicts historical boundary.  
Base map shows present-day information.



WASHINGTON created by the Northwest Territory from non-county area and part of the Western Reserve. This implicit challenge to Connecticut's authority in the Western Reserve went unanswered.

17,858 sq. mi.

(Terr. Papers U.S., 3:278-279; Chase, 3:ch. 330/p. 2096; Cappon, Petchenik, and Long, 92)





# WASHINGTON

Version 2

2/11/1792 - 7/9/1797

Map scale is unavailable.

© The Newberry Library 2010

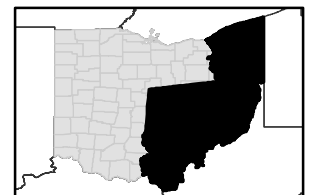
Heavy line depicts historical boundary.  
Base map shows present-day information.



WASHINGTON lost to HAMILTON.

17,331 sq. mi.

(Terr. Papers U.S., 3:363-364)





# WASHINGTON

Version 3

7/10/1797 - 7/28/1797

Map scale is unavailable.

© The Newberry Library 2010

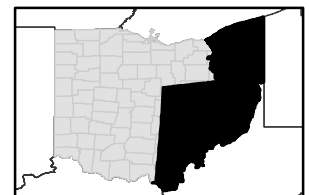
Heavy line depicts historical boundary.  
Base map shows present-day information.



WASHINGTON lost to creation of ADAMS.

15,332 sq. mi.

(Terr. Papers U.S., 2:612-613; Chase, 3:ch. 333/p. 2096)





# WASHINGTON

Version 4

7/29/1797 - 8/19/1798

Map scale is unavailable.

© The Newberry Library 2010

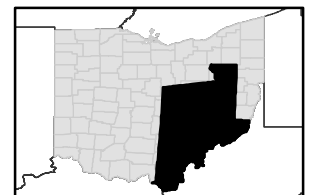
Heavy line depicts historical boundary.  
Base map shows present-day information.



WASHINGTON lost to creation of JEFFERSON.

10,146 sq. mi.

(Terr. Papers U.S., 2:617-618; Chase, 3:ch. 334/p. 2096)







# WASHINGTON

Version 5

8/20/1798 - 12/18/1799

Map scale is unavailable.

© The Newberry Library 2010

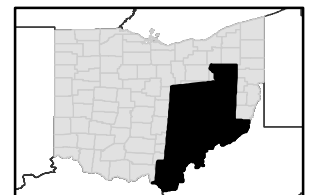
Heavy line depicts historical boundary.  
Base map shows present-day information.



WASHINGTON lost to creation of ROSS.

9,265 sq. mi.

(Terr. Papers U.S., 3:510; Chase, 3:ch. 336/p. 2097)





# WASHINGTON

Version 6

12/19/1799 - 12/8/1800

Map scale is unavailable.

© The Newberry Library 2010

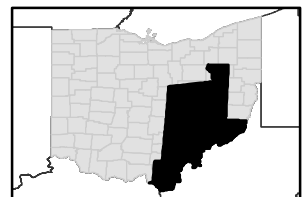
Heavy line depicts historical boundary.  
Base map shows present-day information.



WASHINGTON lost to JEFFERSON.

8,813 sq. mi.

(Chase, 3:ch. 342/p. 2098)





# WASHINGTON

Version 7

12/9/1800 - 9/6/1801

Map scale is unavailable.

© The Newberry Library 2010

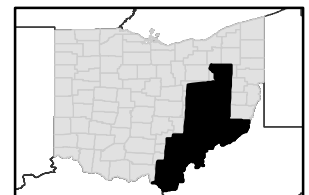
Heavy line depicts historical boundary.  
Base map shows present-day information.



WASHINGTON lost to creation of FAIRFIELD.

7,536 sq. mi.

(Terr. Papers U.S., 3:526; Chase, 3:ch. 340/pp. 2097-2098)





# WASHINGTON

Version 8

9/7/1801 - 4/29/1803

Heavy line depicts historical boundary.  
Base map shows present-day information.

Map scale is unavailable.

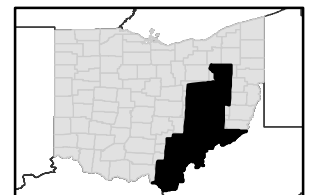
© The Newberry Library 2010



WASHINGTON lost to creation of BELMONT.

7,018 sq. mi.

(Terr. Papers U.S., 3:528; Chase, 3:ch. 341/p. 2098)





# WASHINGTON

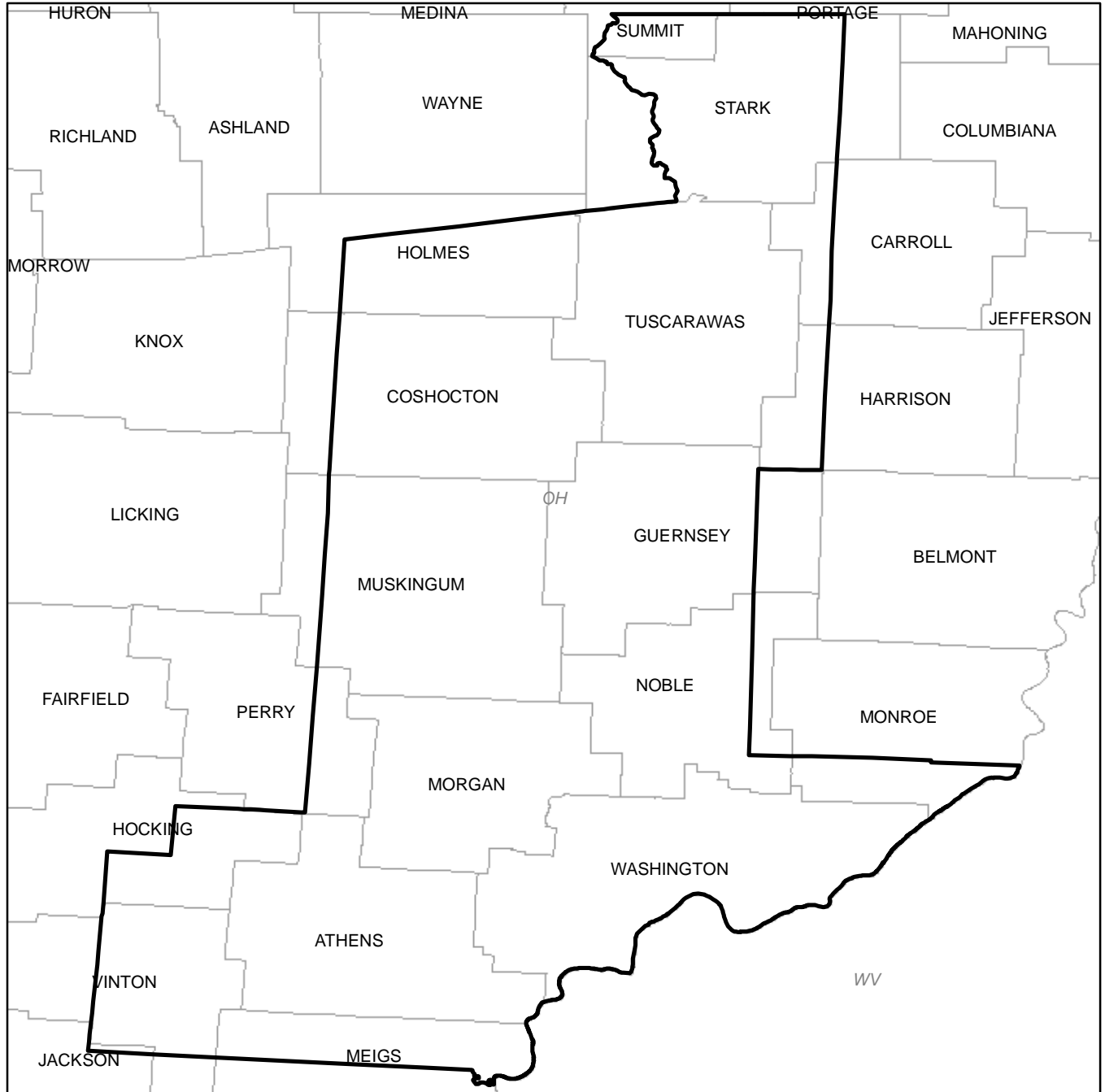
Version 9

4/30/1803 - 4/30/1803

Map scale is unavailable.

© The Newberry Library 2010

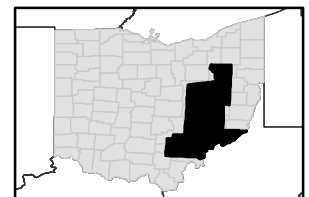
Heavy line depicts historical boundary.  
Base map shows present-day information.



WASHINGTON lost to creation of GALLIA.

5,567 sq. mi.

(Ohio Laws 1803, 1st assy., ch. 8/p. 19; Chase, 3:ch. 347/pp. 2100-2101)





# WASHINGTON

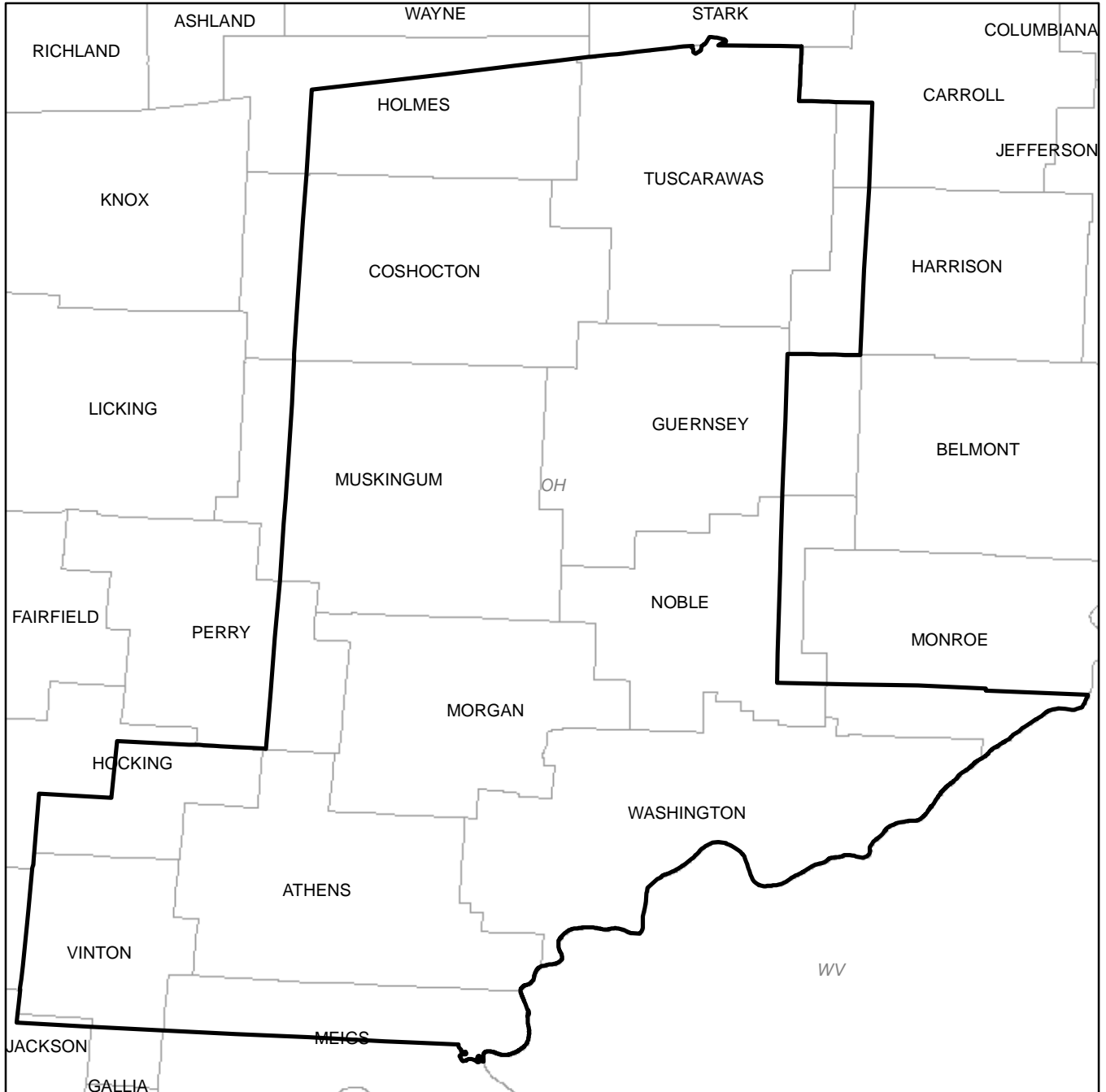
Version 10

5/1/1803 - 2/29/1804

Map scale is unavailable.

© The Newberry Library 2010

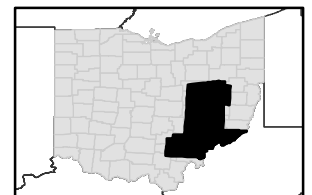
Heavy line depicts historical boundary.  
Base map shows present-day information.



WASHINGTON lost to creation of COLUMBIANA.

5,094 sq. mi.

(Ohio Laws 1803, 1st assy., ch. 6/p. 15; Chase, 3:ch. 346/p. 2100)





# WASHINGTON

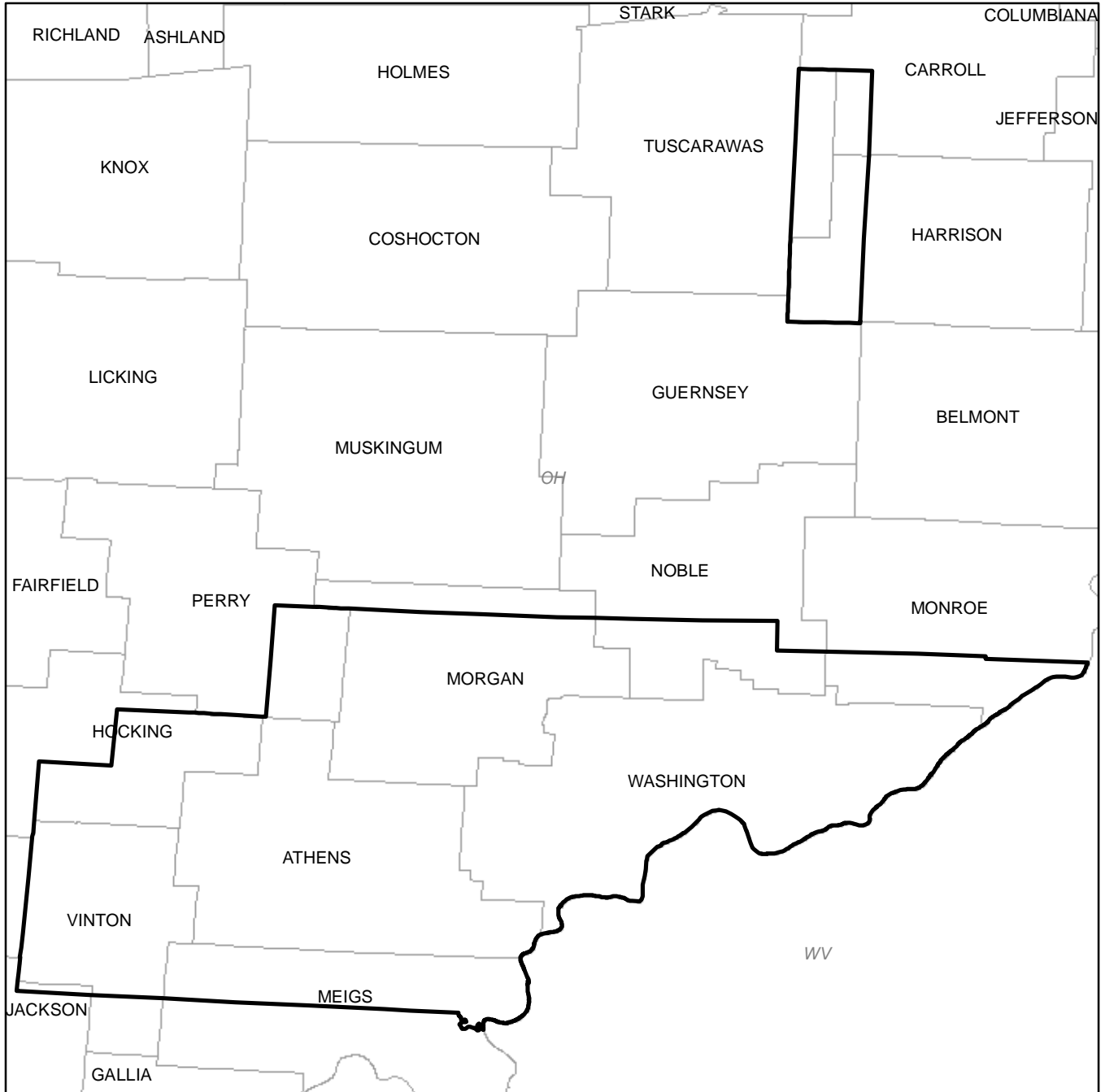
Version 11

Map scale is unavailable.

3/1/1804 - 2/28/1805

Heavy line depicts historical boundary.  
Base map shows present-day information.

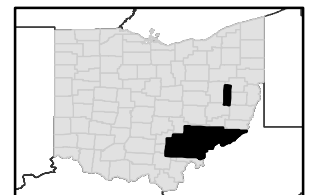
© The Newberry Library 2010



WASHINGTON lost to creation of MUSKINGUM and implicitly lost small area to COLUMBIANA [WASHINGTON was separated into two parts by this creation].

2,530 sq. mi.

(Ohio Laws 1803, 2d assy., ch. 6, secs. 1-4/pp. 68-70; Chase, 3:ch. 349/p. 2101)





# MUSKINGUM

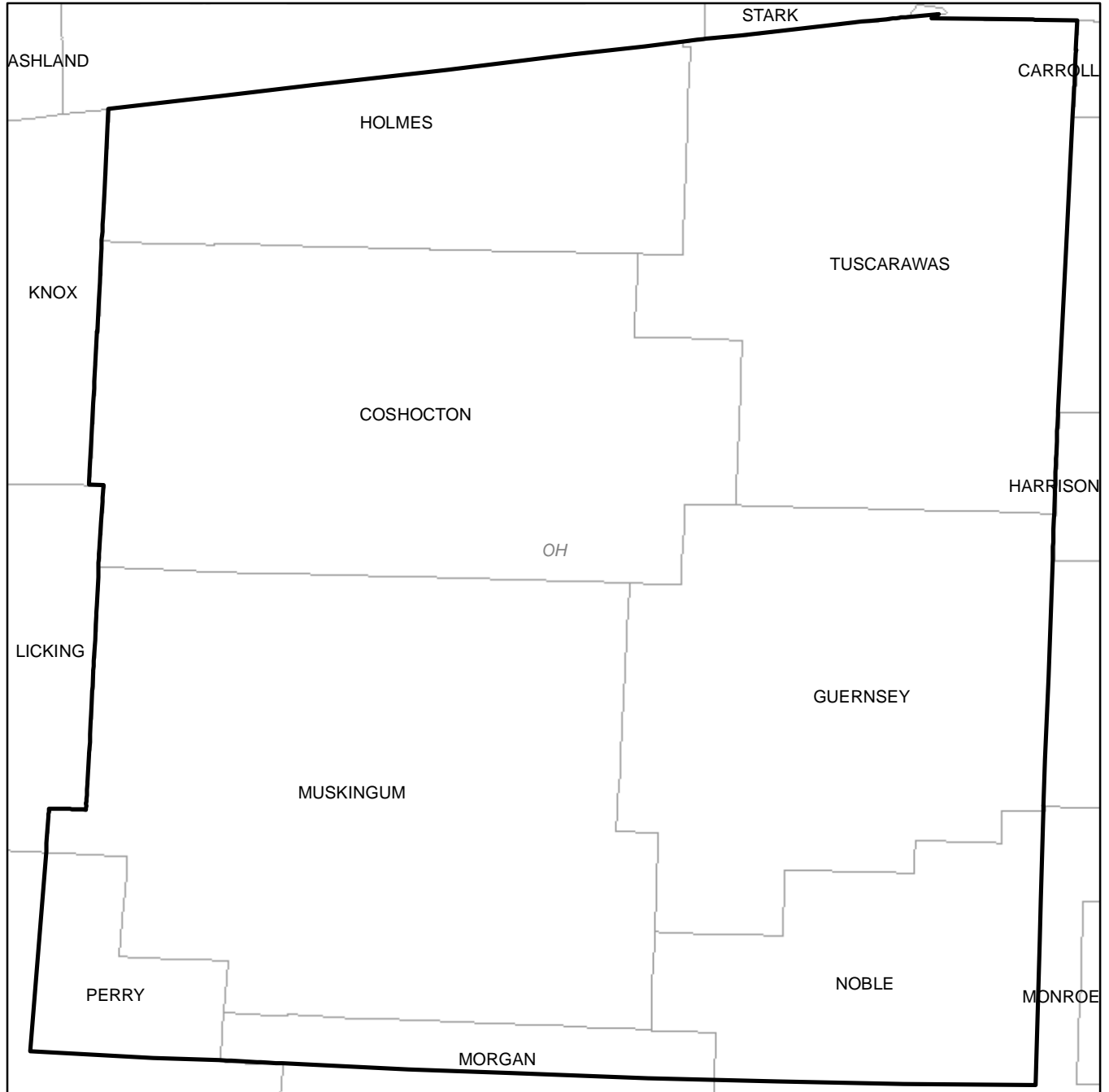
Version 1

Map scale is unavailable.

3/1/1804 - 3/14/1808

Heavy line depicts historical boundary.  
Base map shows present-day information.

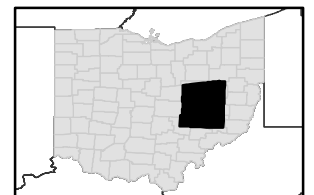
© The Newberry Library 2010



MUSKINGUM created from FAIRFIELD, WASHINGTON, and a small piece of COLUMBIANA.

2,850 sq. mi.

(Ohio Laws 1803, 2d assy., ch. 6, secs. 1-4/pp. 68-70; Chase, 3:ch. 349/p. 2101)







# WASHINGTON

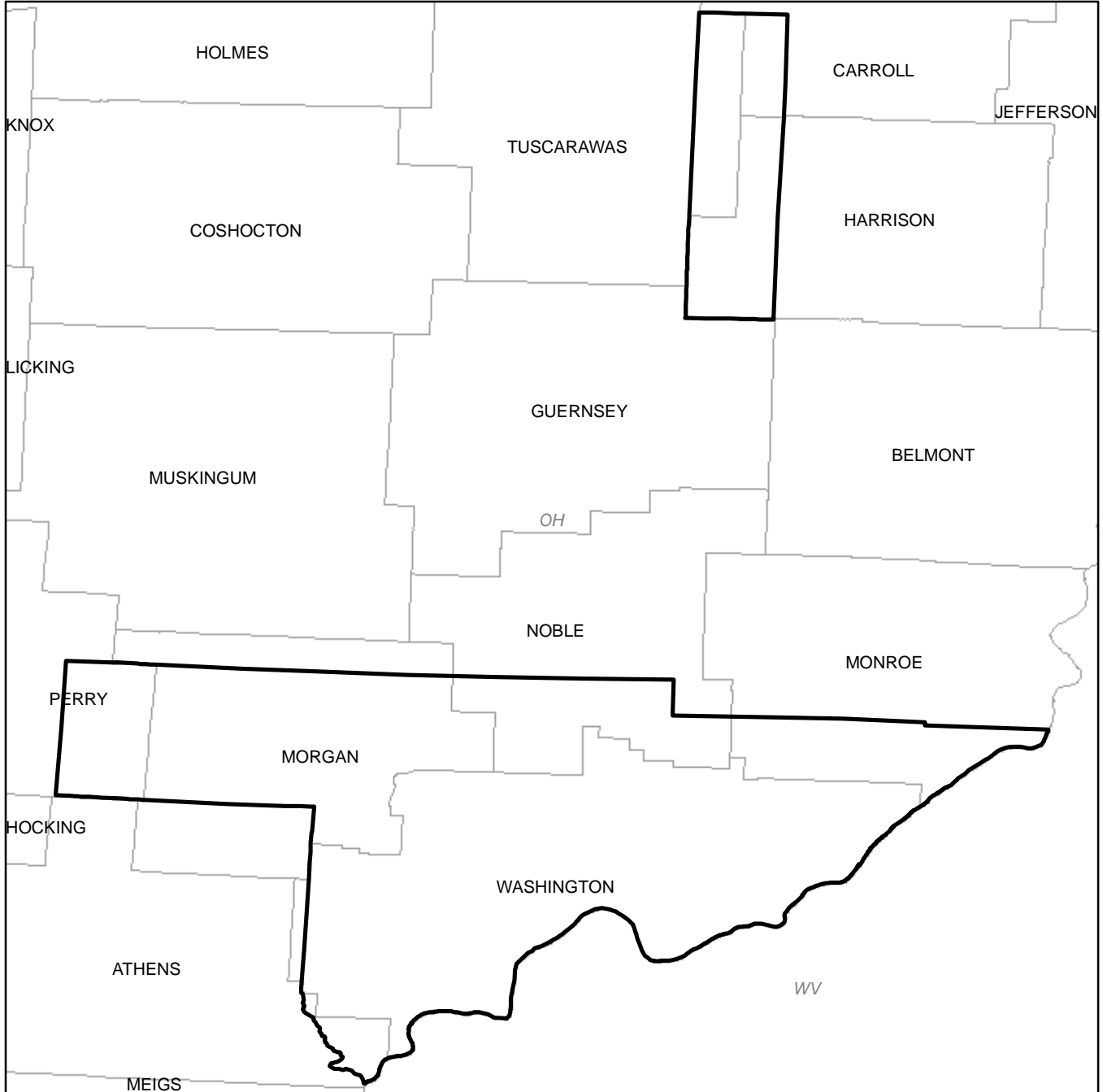
Version 12

3/1/1805 - 1/30/1807

Map scale is unavailable.

© The Newberry Library 2010

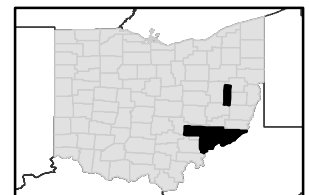
Heavy line depicts historical boundary.  
Base map shows present-day information.



WASHINGTON lost to creation of ATHENS.

1,379 sq. mi.

(Ohio Laws 1804, 3d assy., ch. 68/p. 283; Chase, 3:ch. 351/p. 2102)





# TUSCARAWAS

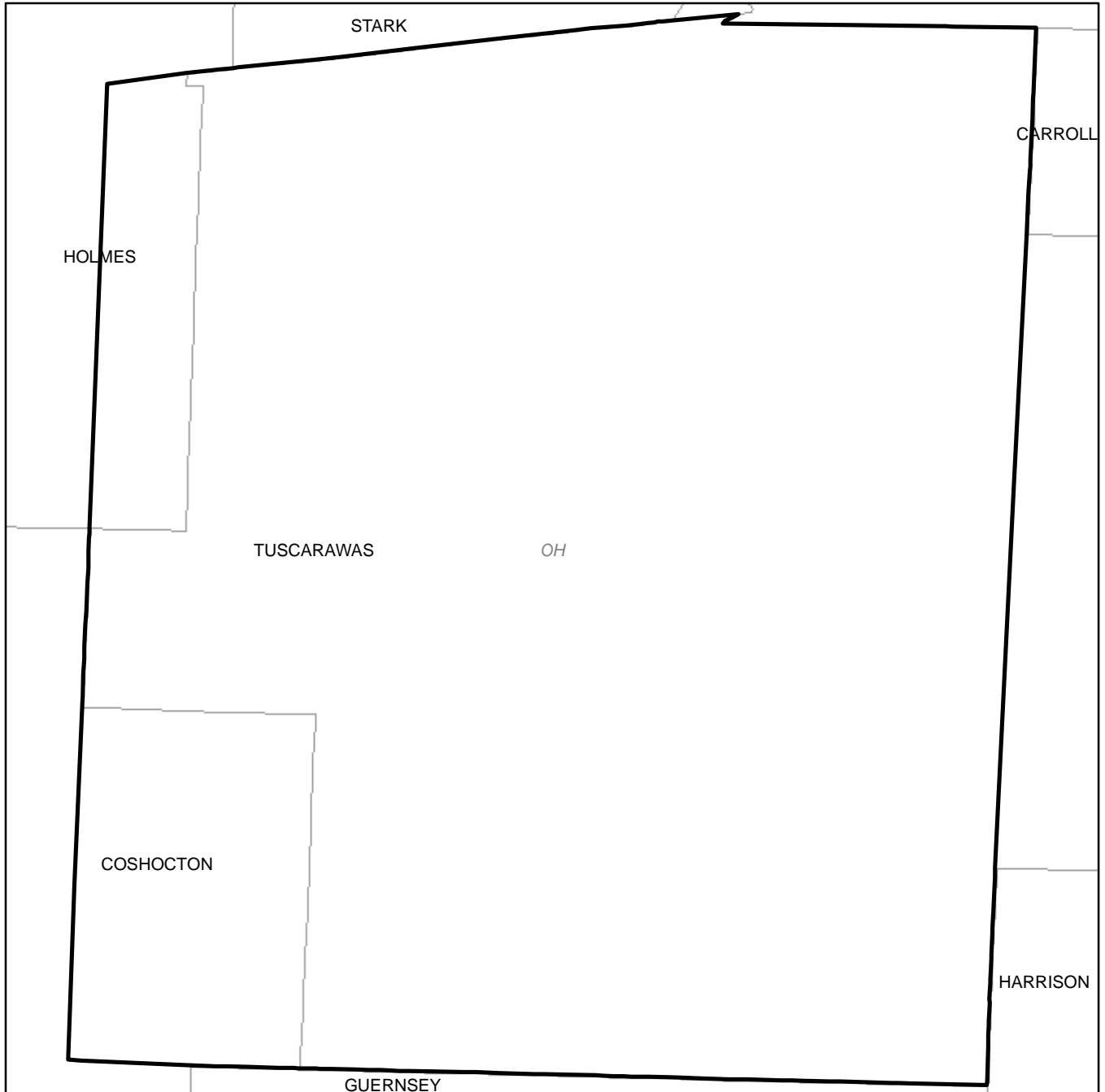
Version 1

3/15/1808 - 2/10/1809

Heavy line depicts historical boundary.  
Base map shows present-day information.

Map scale is unavailable.

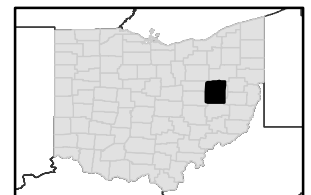
© The Newberry Library 2010



TUSCARAWAS created from MUSKINGUM.

593 sq. mi.

(Ohio Laws 1807, 6th assy., ch. 50/p. 163; Chase 3:ch. 368/pp. 2108-2109)





# TUSCARAWAS

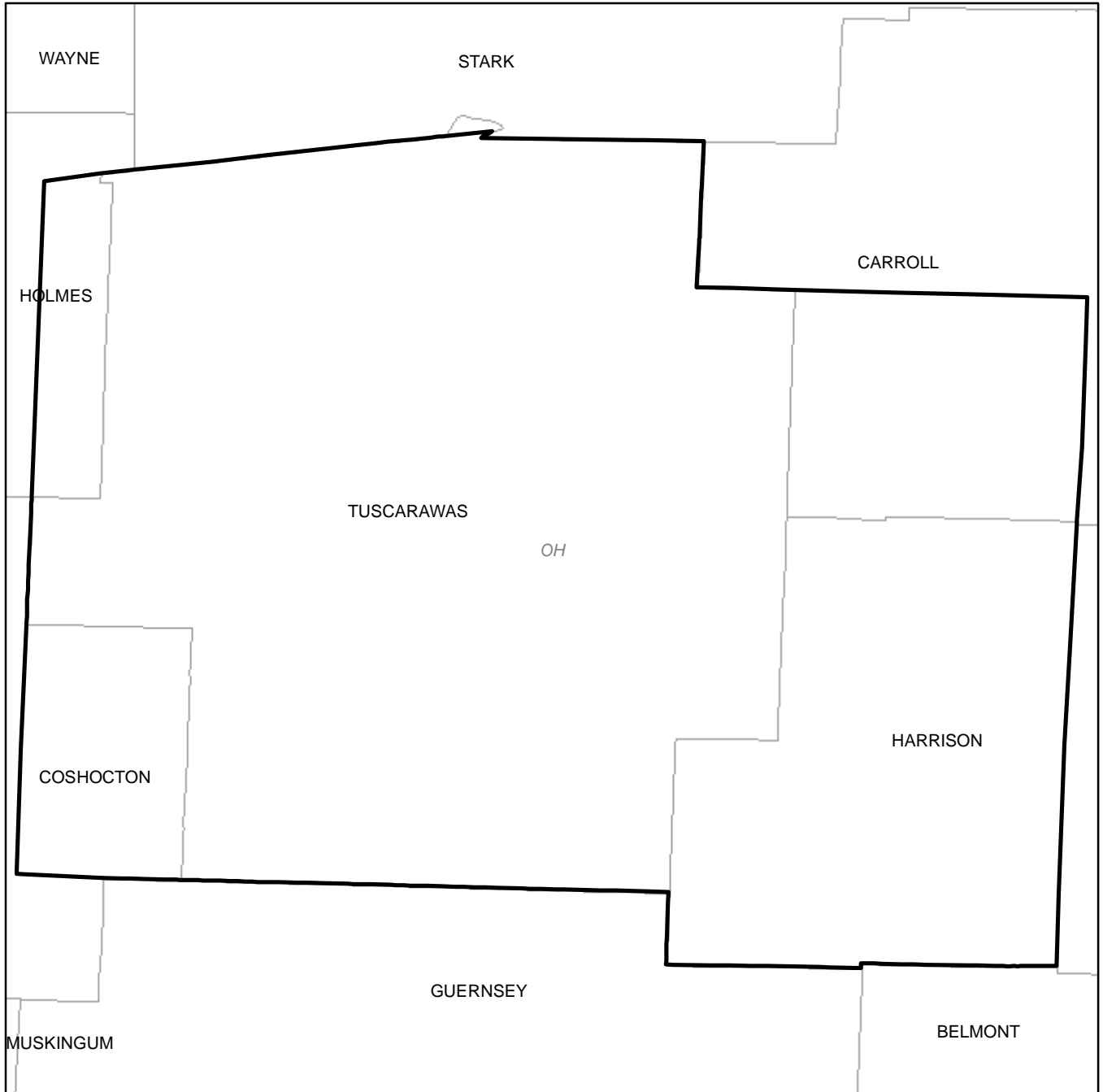
Version 2

2/11/1809 - 2/28/1810

Map scale is unavailable.

© The Newberry Library 2010

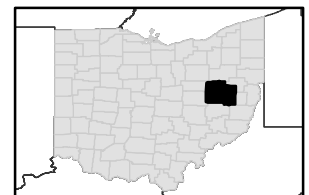
Heavy line depicts historical boundary.  
Base map shows present-day information.



TUSCARAWAS gained from JEFFERSON.

919 sq. mi.

(Ohio Laws 1808, 7th assy., ch. 18/p. 142; Chase, 3:ch. 374/p. 2110)





# TUSCARAWAS

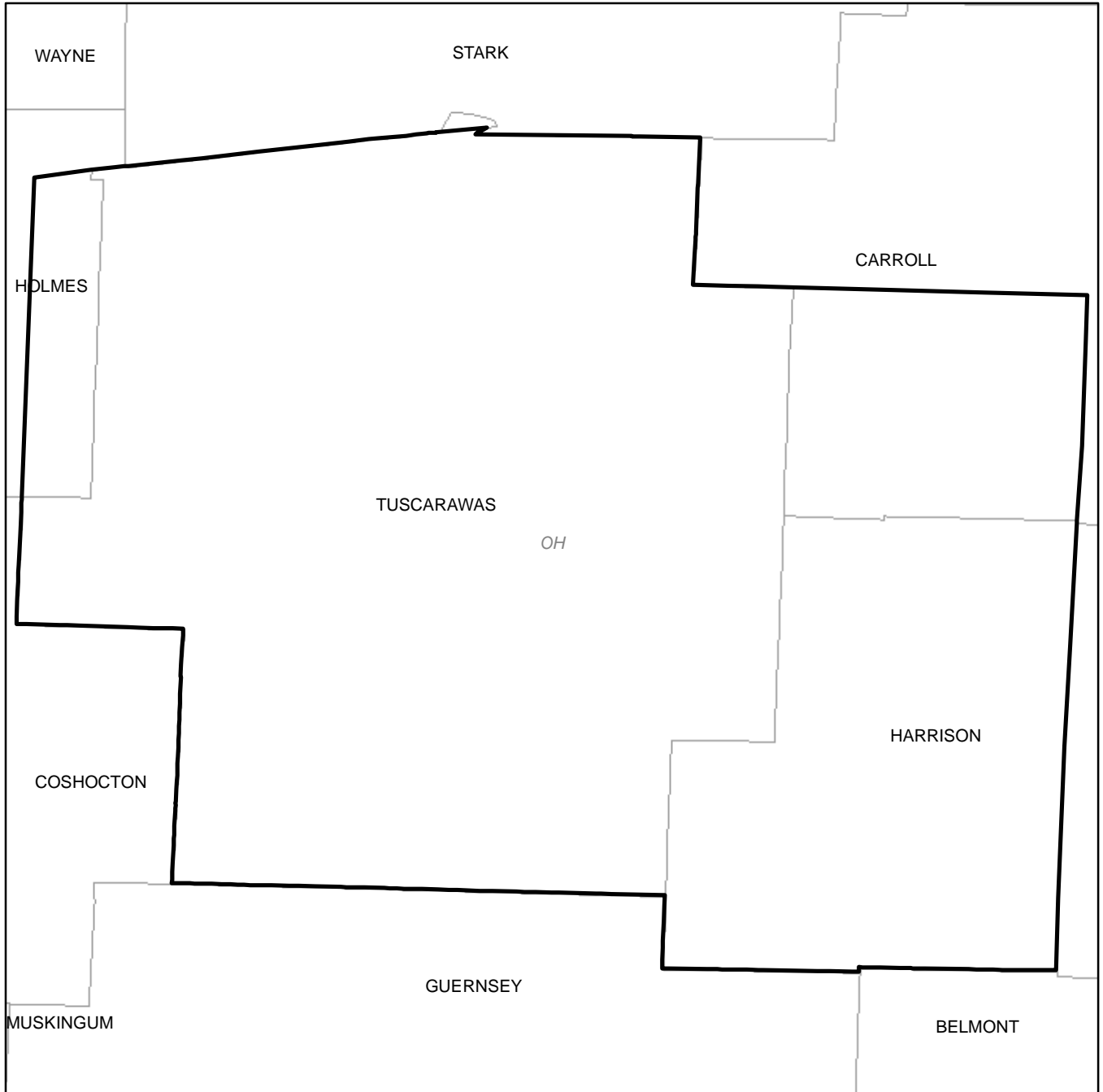
Version 3

3/1/1810 - 1/31/1813

Map scale is unavailable.

© The Newberry Library 2010

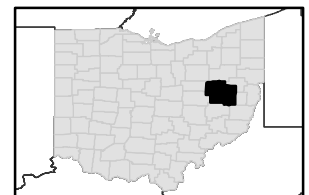
Heavy line depicts historical boundary.  
Base map shows present-day information.



TUSCARAWAS lost to creation of COSHOCTON.

867 sq. mi.

(Ohio Laws 1809, 8th assy., ch. 26, secs. 1-2/pp. 81-82; Chase, 3:ch. 381/pp. 2112-2113)





# TUSCARAWAS

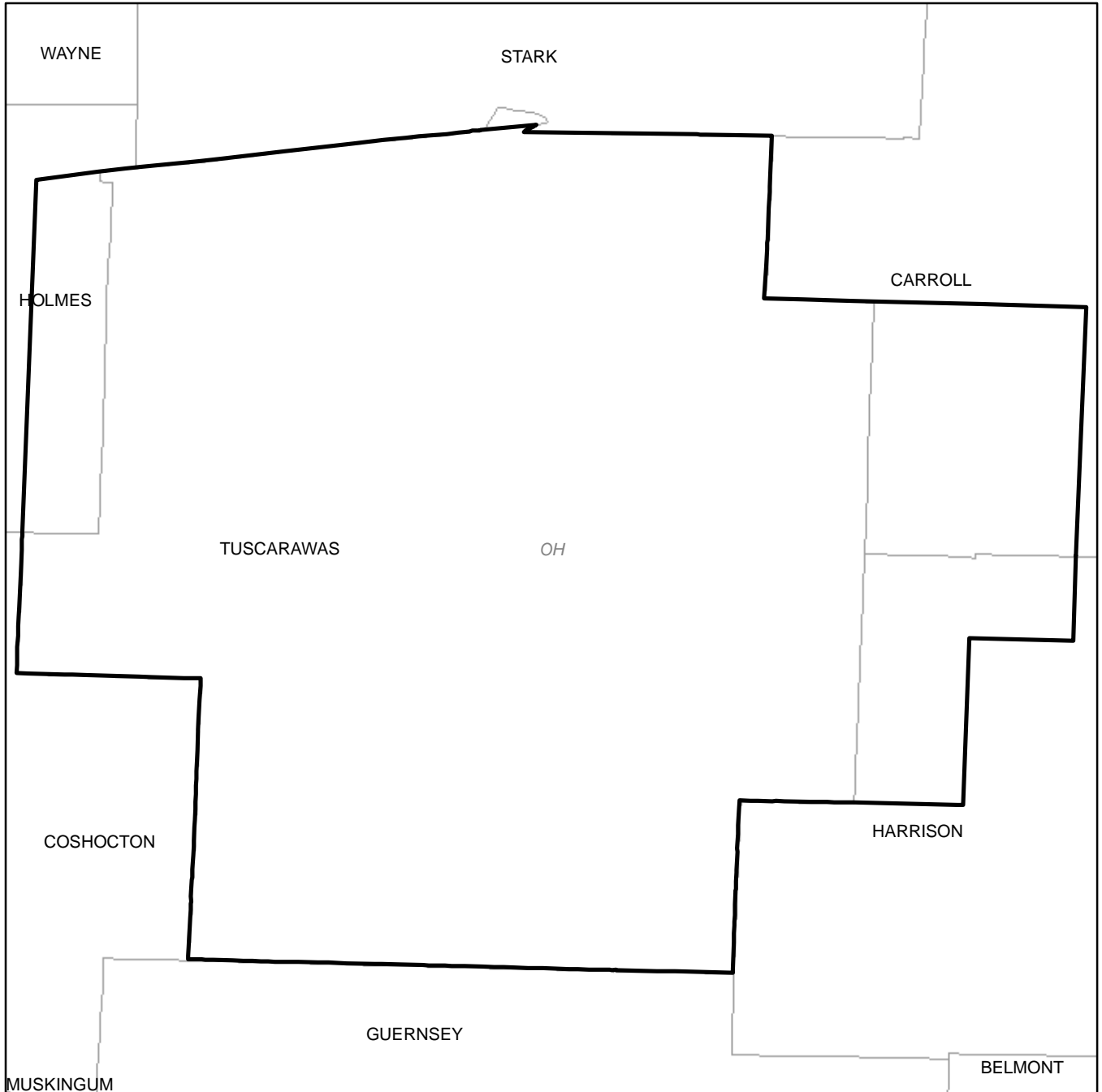
Version 4

2/1/1813 - 1/19/1824

Map scale is unavailable.

© The Newberry Library 2010

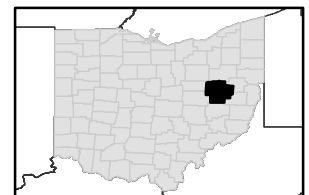
Heavy line depicts historical boundary.  
Base map shows present-day information.



TUSCARAWAS lost to creation of HARRISON.

686 sq. mi.

(Ohio Laws 1812, 11th assy., ch. 5., sec. 1/p. 11 and ch. 11/p. 26; Chase, 3:chs. 393, 395/pp. 2116-2117)





# TUSCARAWAS

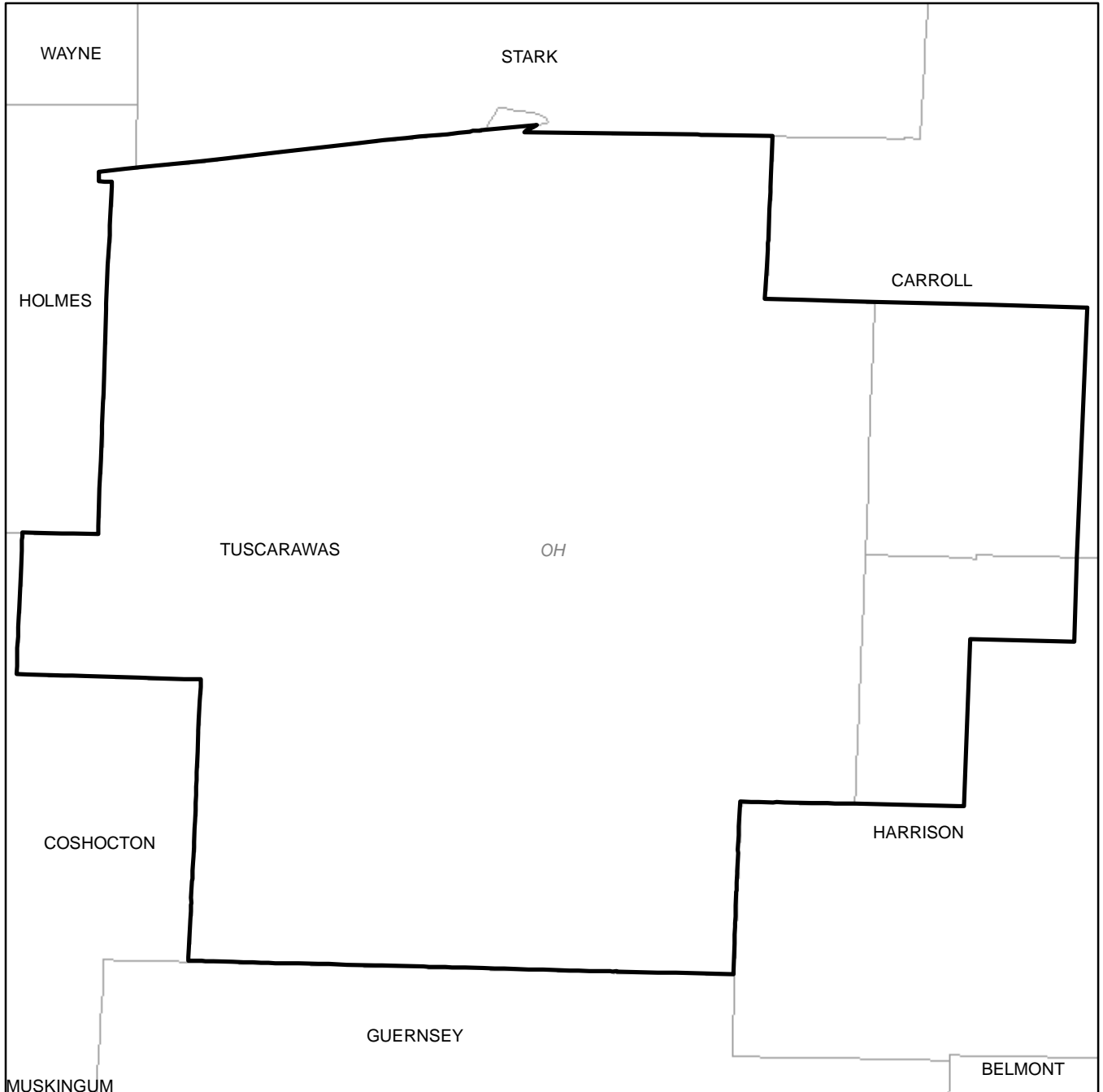
Version 5

1/20/1824 - 12/31/1832

Map scale is unavailable.

© The Newberry Library 2010

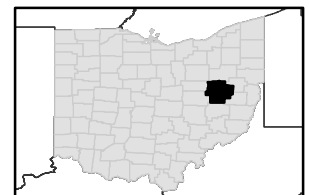
Heavy line depicts historical boundary.  
Base map shows present-day information.



TUSCARAWAS lost to creation of HOLMES.

659 sq. mi.

(Ohio Laws 1823, 22d assy., loc., ch. 36/p. 50; Chase, 3:ch. 444/p. 2138)





# TUSCARAWAS

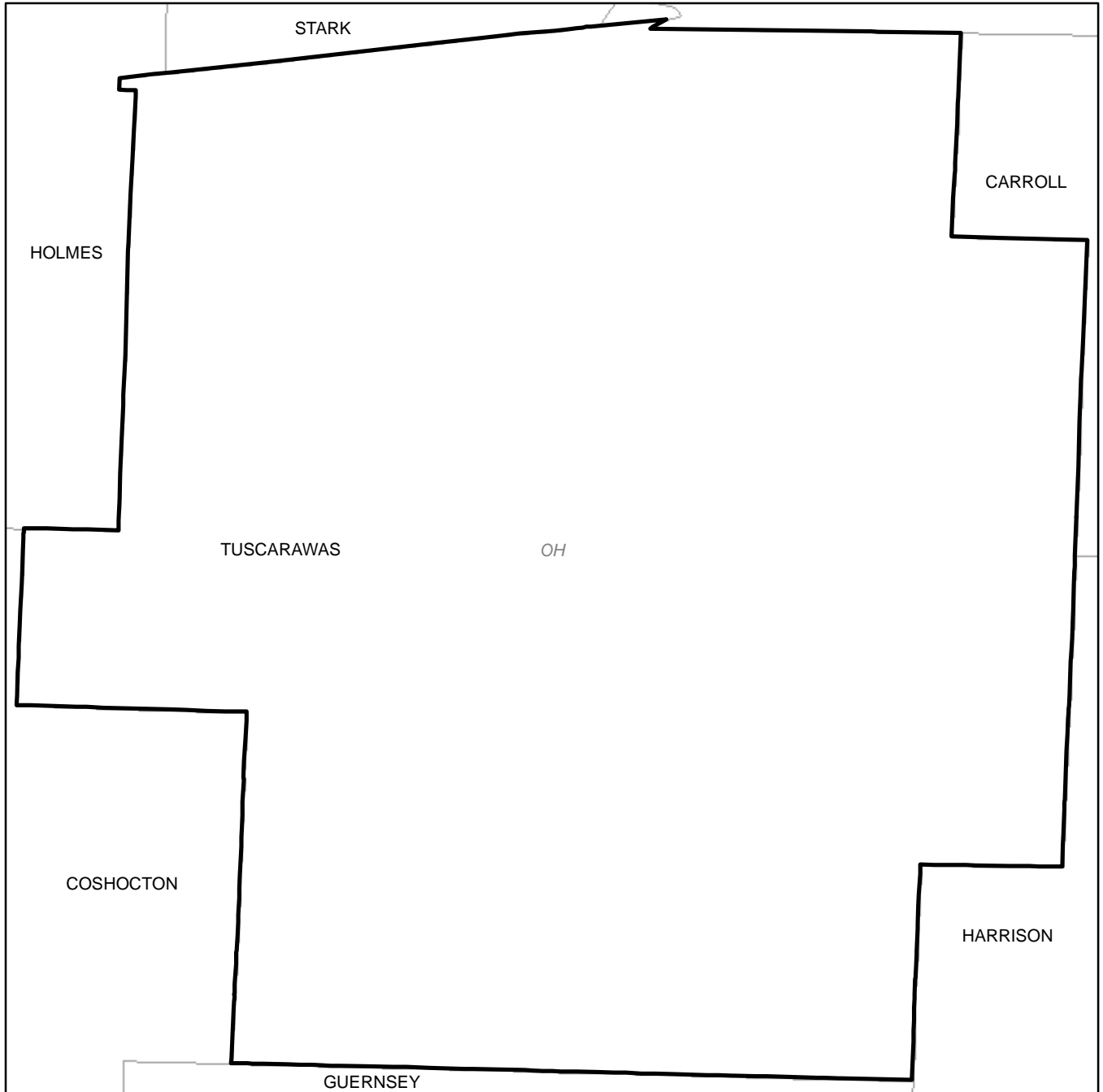
Version 6

1/1/1833 - 2/3/1848

Map scale is unavailable.

© The Newberry Library 2010

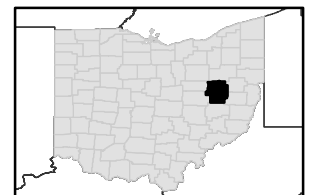
Heavy line depicts historical boundary.  
Base map shows present-day information.



TUSCARAWAS lost to creation of CARROLL and lost to HARRISON.

571 sq. mi.

(Ohio Laws 1832, 31st assy., gen., p. 8; Chase, 3:ch. 478/pp. 2146-2147)





# TUSCARAWAS

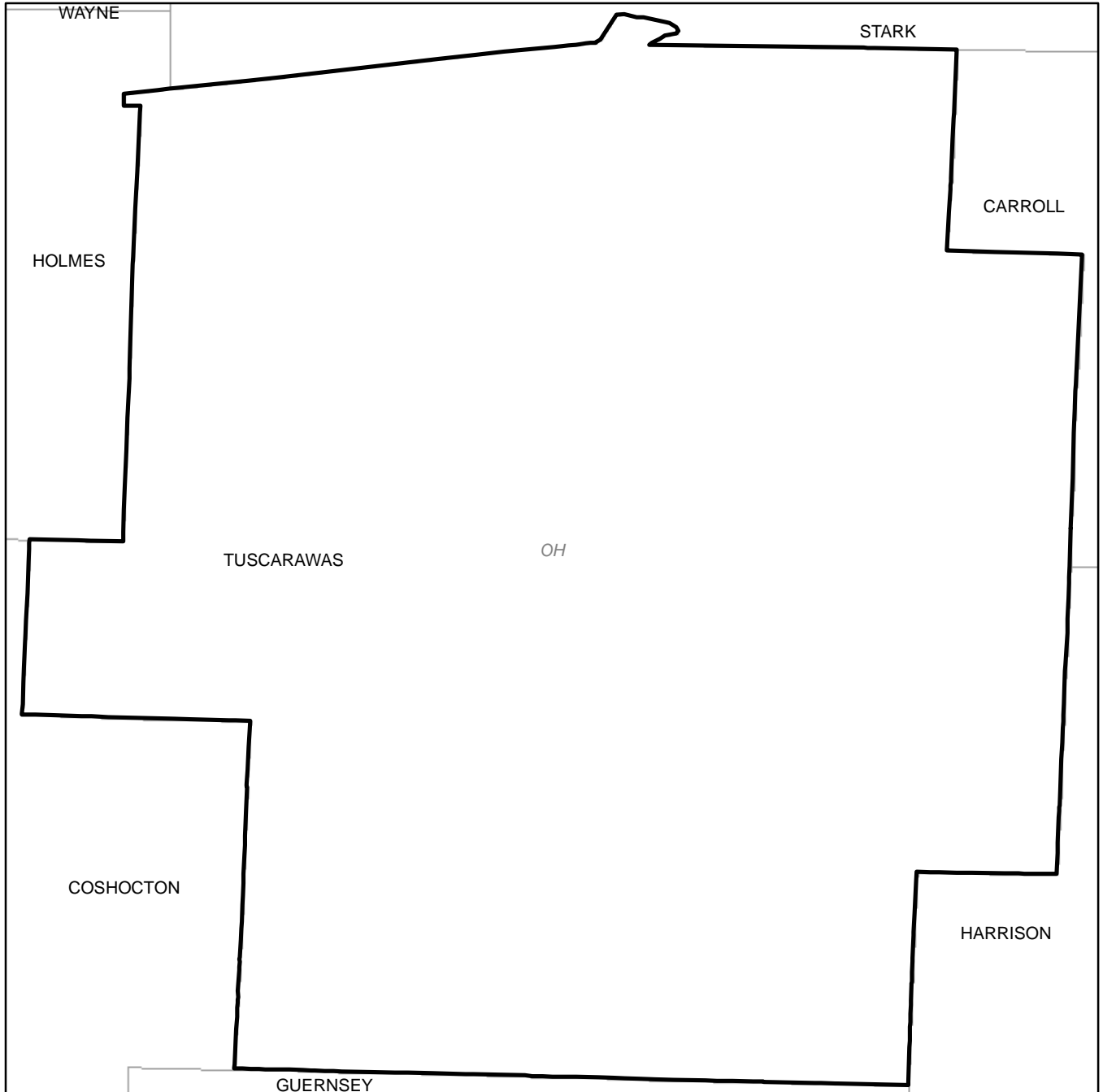
Version 7

2/4/1848 - 12/31/2000

Map scale is unavailable.

© The Newberry Library 2010

Heavy line depicts historical boundary.  
Base map shows present-day information.



TUSCARAWAS gained small area from STARK.

571 sq. mi.

(Ohio Laws 1847, 46th assy., loc., p. 79)

